

PARCEL TECHNICAL WORKING GROUP

Megan Wheatley

Office of Information Technology Services

2/28/24

AGENDA

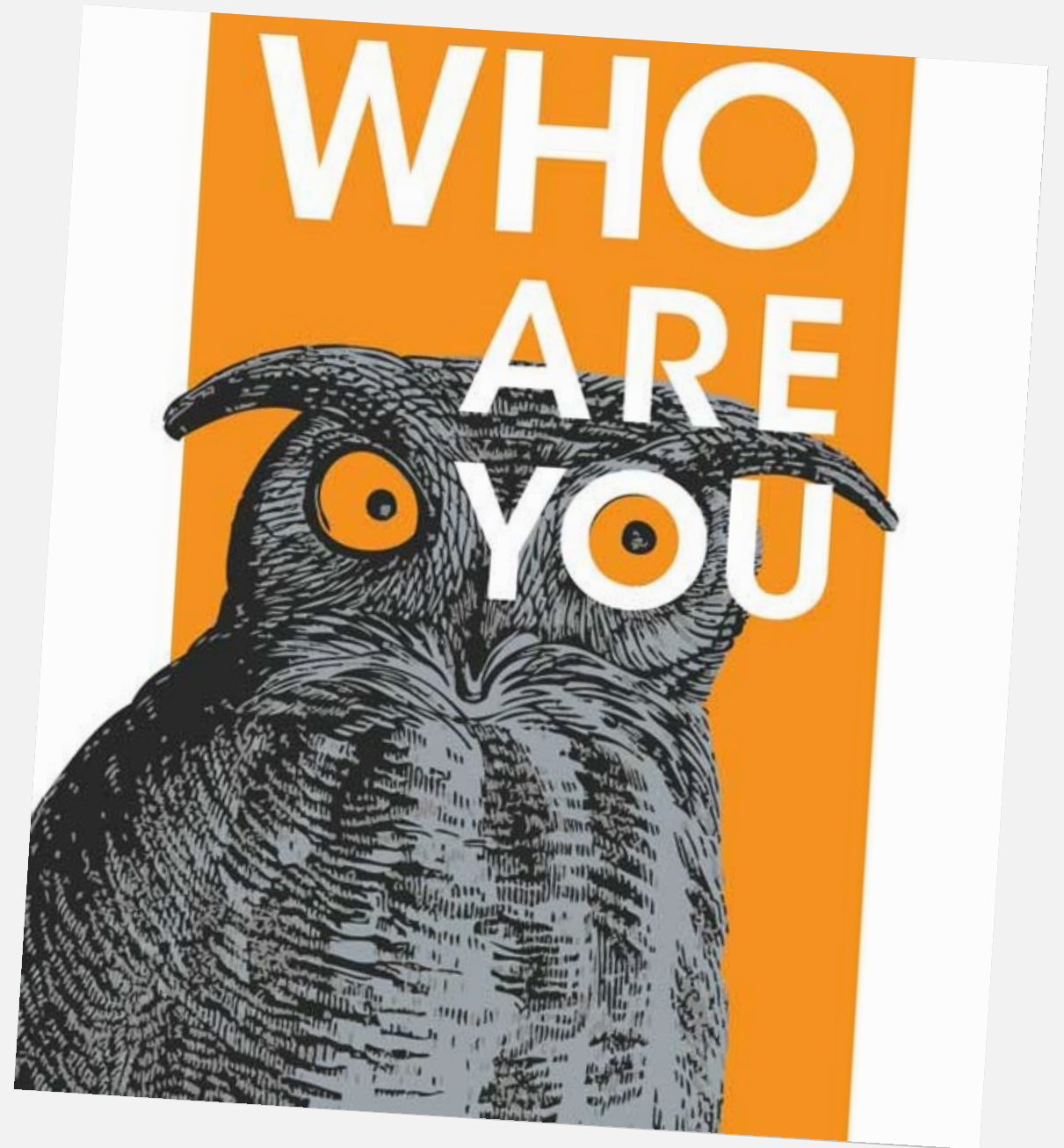
- ❖ Welcome and Introductions
- ❖ Statewide Standardized Parcel Progress
- ❖ Survey Results
- ❖ Nomination Process

WELCOME AND
INTRODUCTIONS

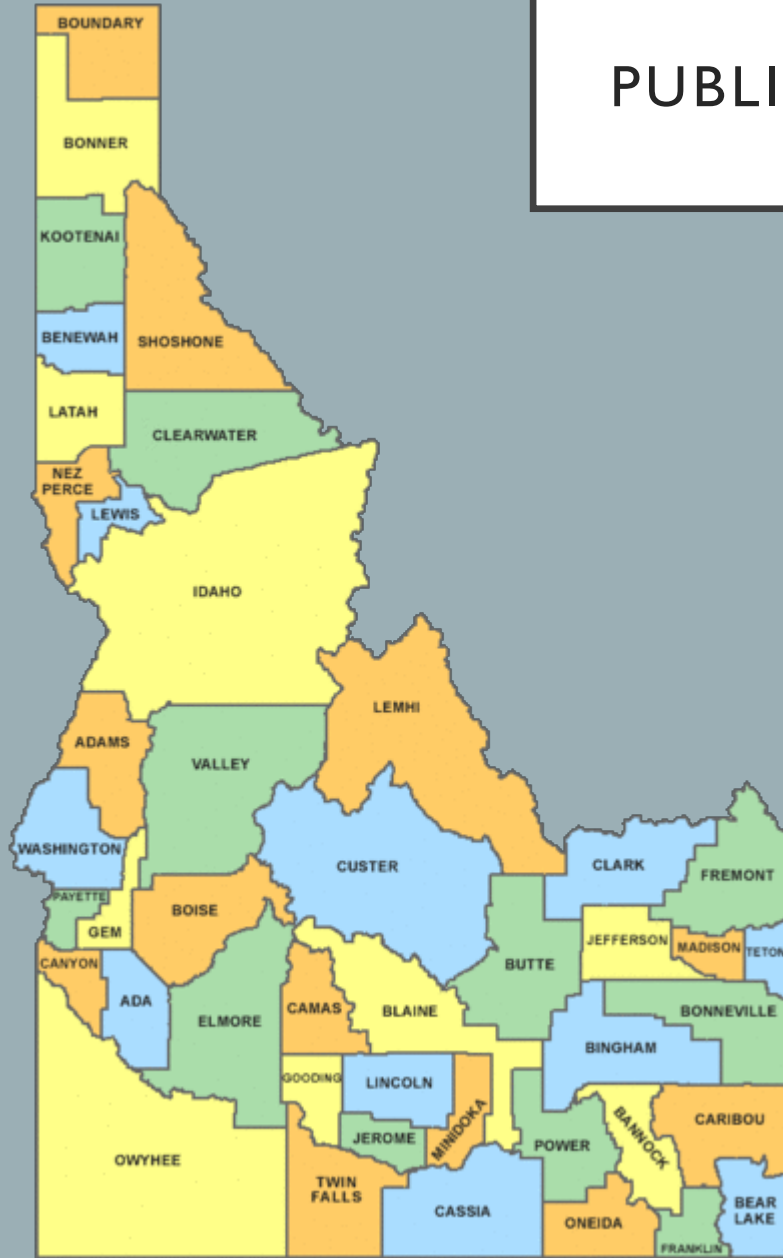
Name

Place of Work

What is your interest in this TWG?



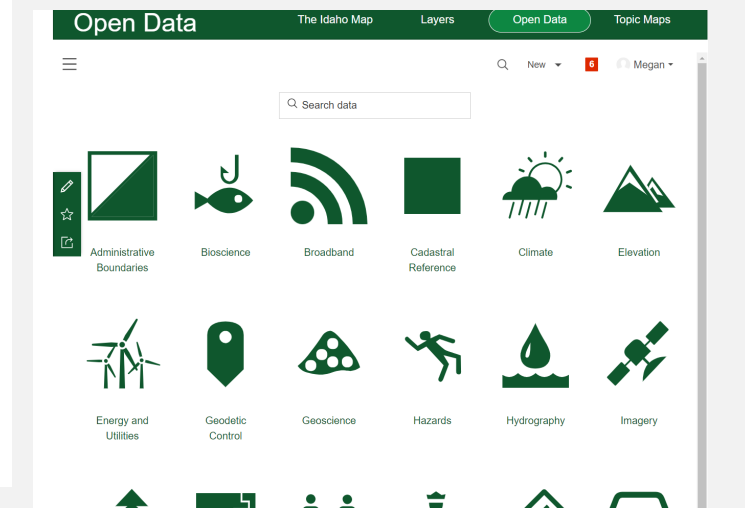
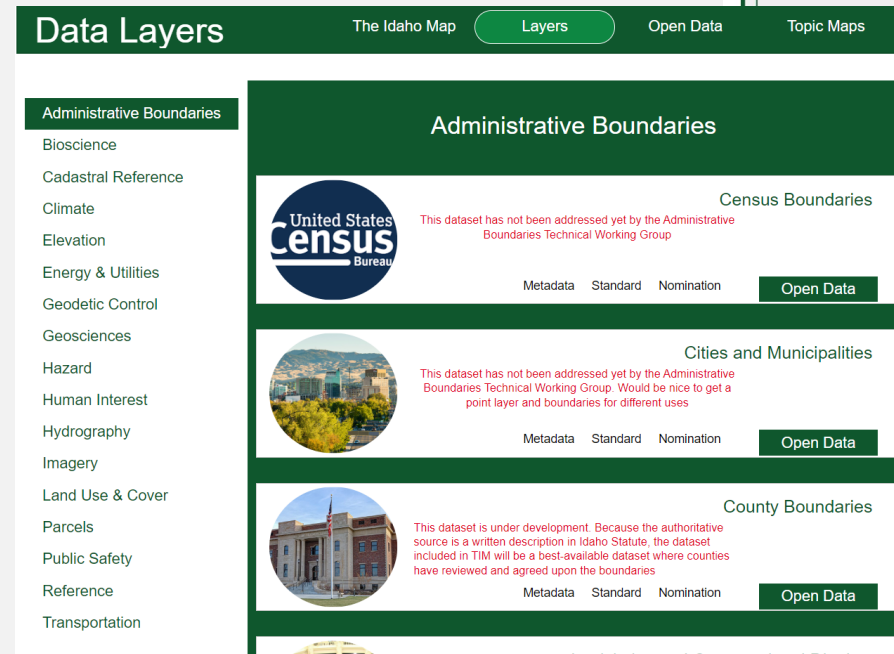
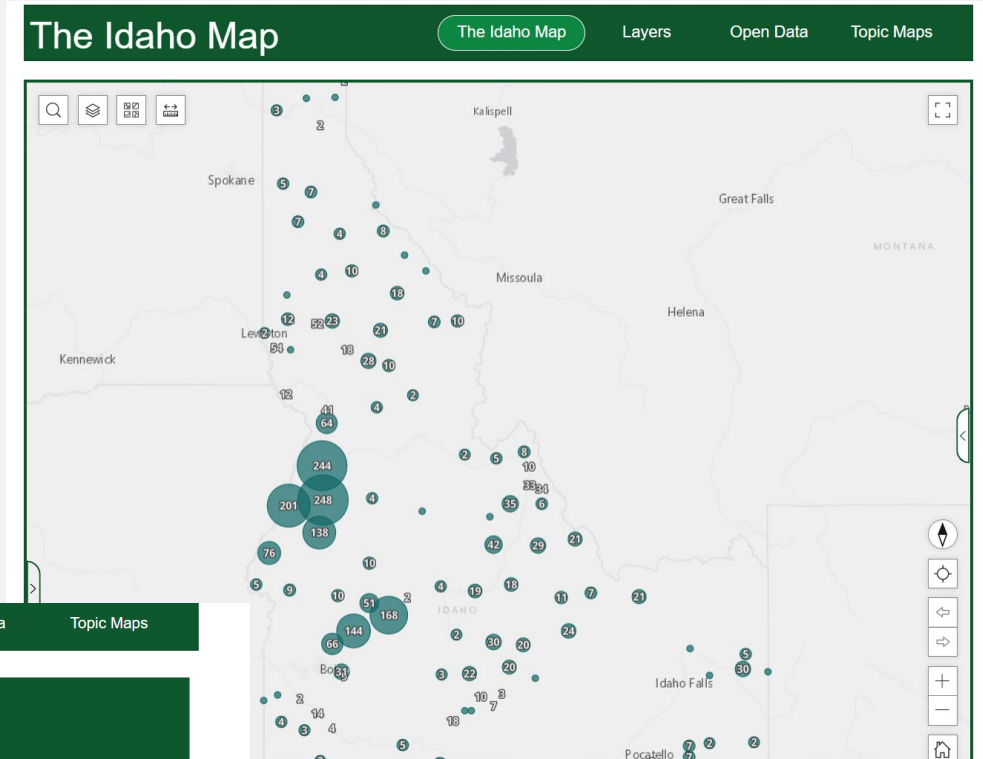
PUBLIC AGENCY PARCELS



- Agencies that have signed a data sharing agreement with ITS.
- Secured data shared in a Portal to Portal collaboration in our infrastructure.
- Includes all fields from the parcel standard, unless county decides not to share certain information.

WHAT IS THE IDAHO MAP?

- The Idaho Map (TIM) will be the way to find authoritative datasets that have gone through the process.
- Data and Spatial Services team is working on building the TIM layout.
- Open data site will be accessible to find all the datasets that have been worked on by all TWGs.



THINGS TO KNOW

- Counties are the data owners (If public or private agencies contact ITS the office will not share without first coordinating with the county for approval)
- It is the counties decision on what information they share, this is shown within the data sharing agreement from ITS.
- Interesting work that New York State has done with Parcels!
<https://www.nysgis.net/project/auto-draft-2/>

PUBLIC PARCELS POLYGON



- Available Now!
- Please check the gis.idaho.gov page under the parcel TWG.
- [Public_Idaho_Parcels_\(FeatureServer\)\(arcgis.com\)](http://Public_Idaho_Parcels_(FeatureServer)(arcgis.com))
- Working on easy of access for parcels.

PARCEL SURVEY RESULTS



- 63 Respondents
- County – 22
- City/Town – 5
- State – 19
- Federal – 2
- Tribe – 3
- Private – 10
- Other- 2

NEXT STEPS

- Continuing to work on an automated workflow.
- Next phase, I will be gathering improvement tables if I don't already have them for signed on counties.
- Parcel centroid layer after that.

QUESTION?

Email: megan.wheatley@its.idaho.gov